
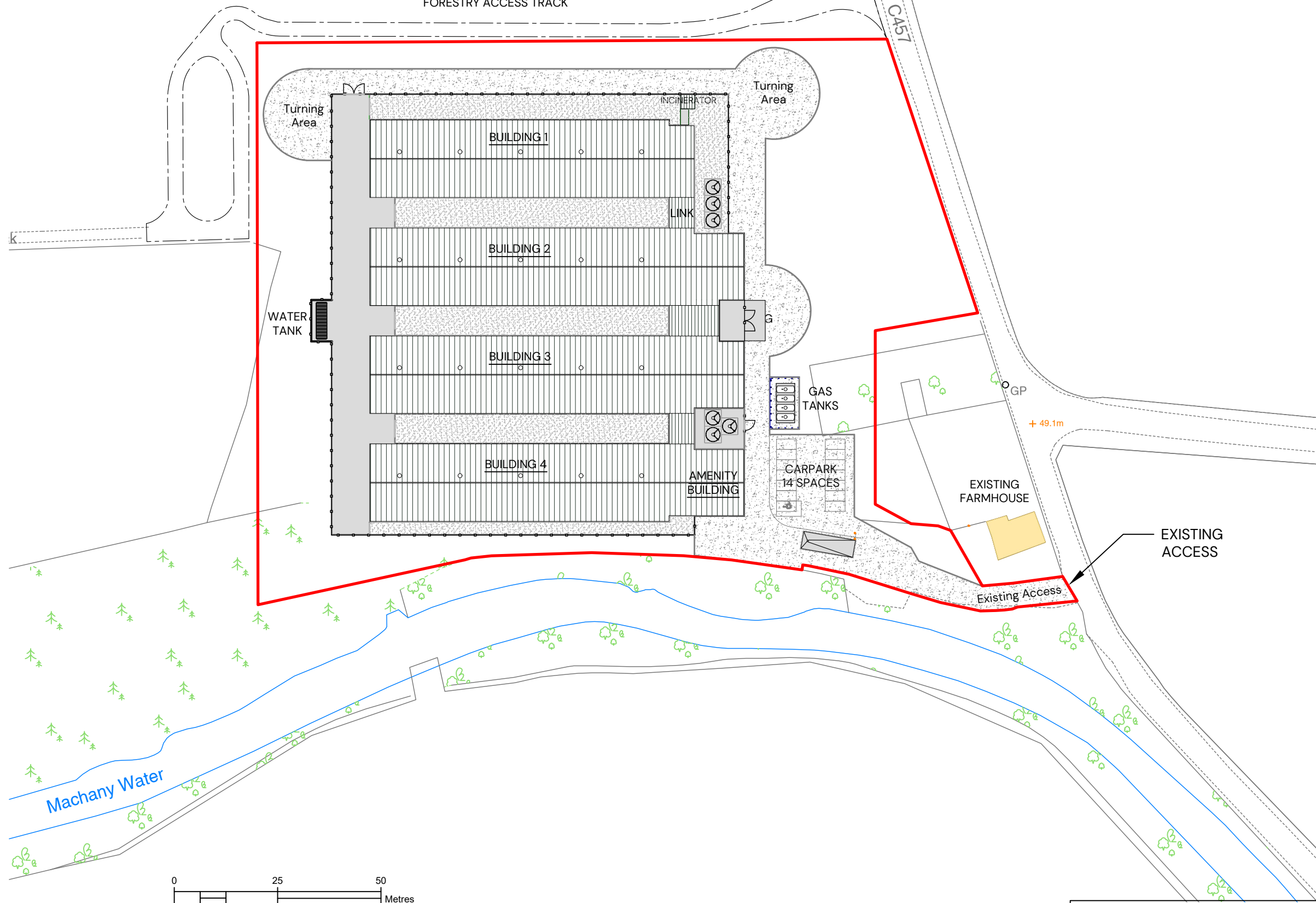
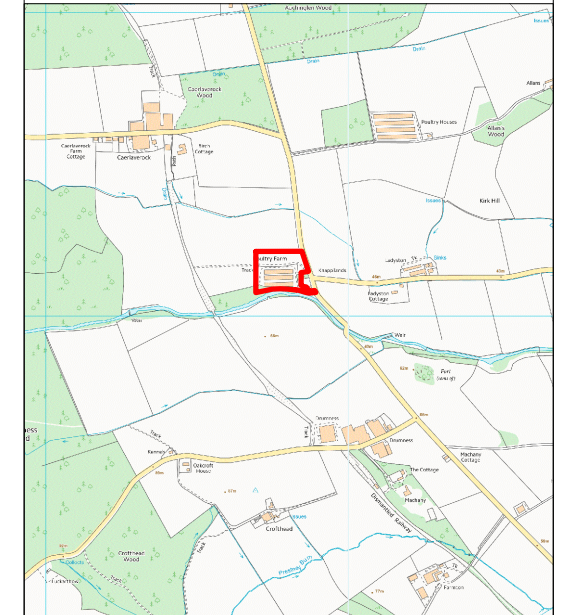


APPROXIMATE POSITION OF RE-ROUTED FORESTRY ACCESS TRACK



**Legend:**

- SITE DEVELOPMENT BOUNDARY - Area 2.1Ha
- Grid Ref: 289765, 716150



Location Plan Scale 1:25,000

AMENDED AS PER P&K COMMENTS	MS	IB	03.08.21	B
ISSUE FOR REVIEW	MS	IB	18.05.21	A
Revision Details	Drawn By	Check'd By	Date	Rev

Contract  
**PROPOSED PEDIGREE POULTRY FARM**  
 KINKELL BRIDGE,  
 KNAPPILANDS,  
 STRATHALLEN

For  
**AVIAGEN LTD**

Drawing Title  
**PROPOSED SITE LAYOUT**

Drawing No. 20167615-PA02	Revision B	Scale @ A3 1:1000
Drawn MS	Date MAY 2021	Reviewed By IB

**SAC Consulting**  
 Environment

Edinburgh  
 2 Technopole Centre  
 Bush Estate, Penicuik  
 Midlothian, EH26 0PJ  
 www.sac.co.uk

Tel: (0131) 603 7500

